

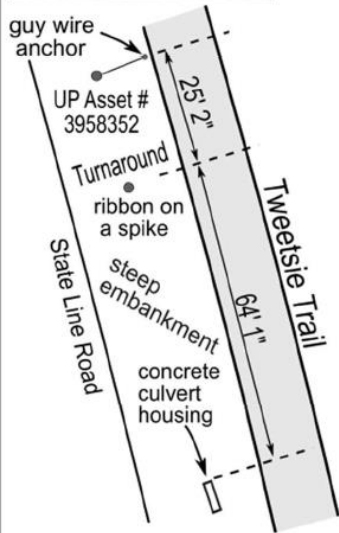


— MAIN STREET —
ELIZABETHTON

Elizabethton, Tennessee

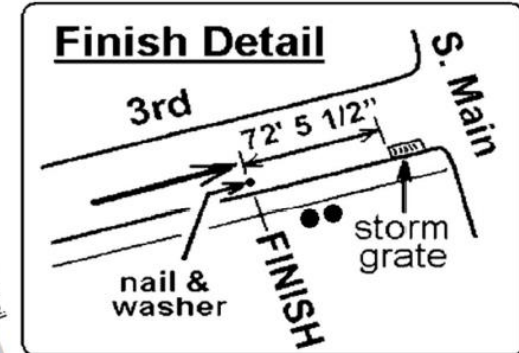
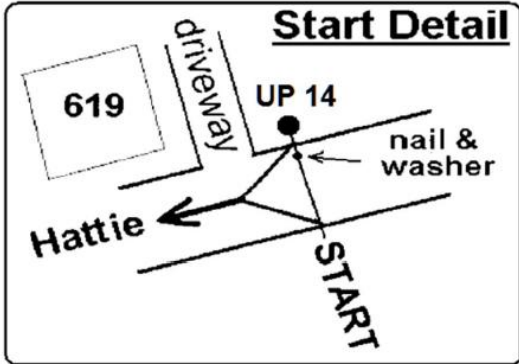
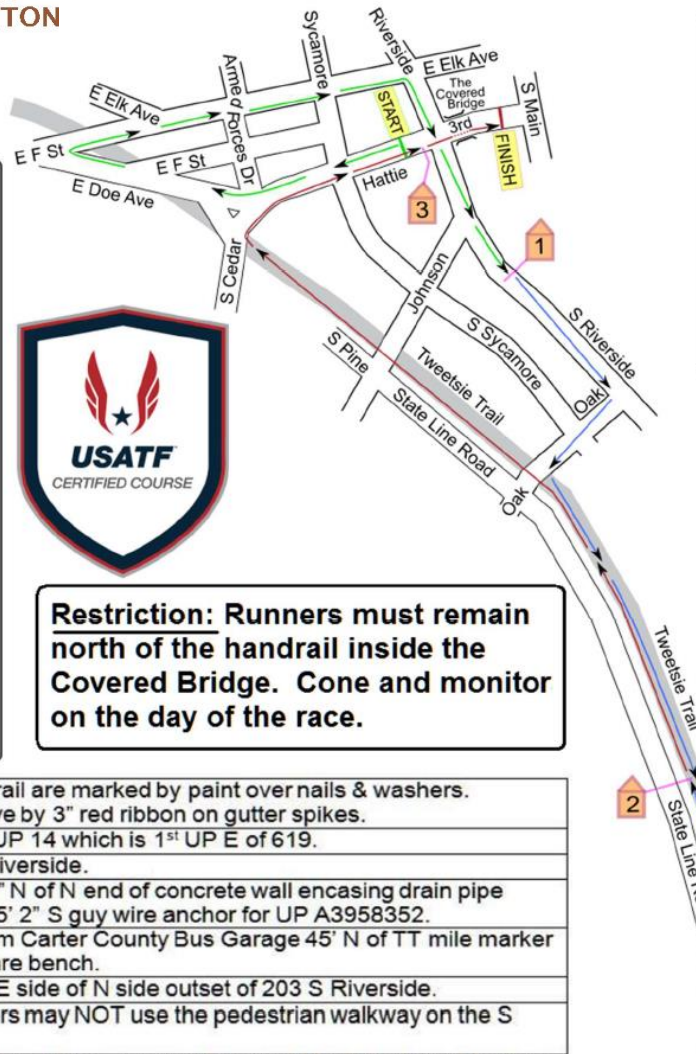
Measured by Lynwood Wagner 8/26/2018
onjwagner@hotmail.com or 423-282-5559

Turnaround Detail



Restriction: Runners must remain north of the handrail inside the Covered Bridge. Cone and monitor on the day of the race.

| |
|---|
| Locations except on Tweetsie Trail are marked by paint over nails & washers. Turnaround and Mile 2 on TT have by 3" red ribbon on gutter spikes. |
| Start: N edge of Hattie even w/ UP 14 which is 1 st UP E of 619. |
| Mile 1: Even w/ mailbox of 405 Riverside. |
| Turnaround: Tweetsie Trail 64'1" N of N end of concrete wall encasing drain pipe across from Franklin Pl. Apts & 25' 2" S guy wire anchor for UP A3958352. |
| Mile 2: Tweetsie Trail across from Carter County Bus Garage 45' N of TT mile marker 8.8 & 65' S of Jonesb. Comm. Care bench. |
| Mile 3: S edge of Hattie even w E side of N side outset of 203 S Riverside. |
| Bridge Path Restriction: Runners may NOT use the pedestrian walkway on the S side of The Covered Bridge. |
| Finish: S edge of 3 rd St @ 4 th sidewalk exp. jnt. W of UP 3808864. Also 72' 5 1/2" from storm grate @ corner w/ S Main. |



Not to scale.
Not all side roads shown.

