

# Apple Festival 4 Miler

Erwin, Tennessee

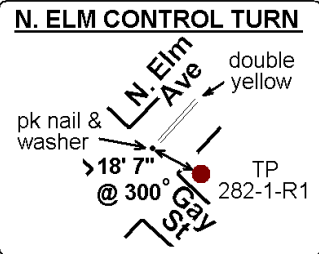
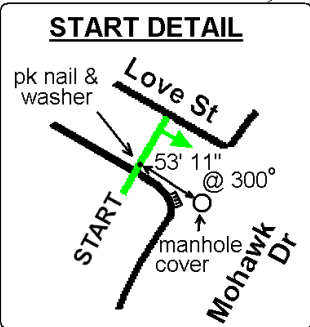
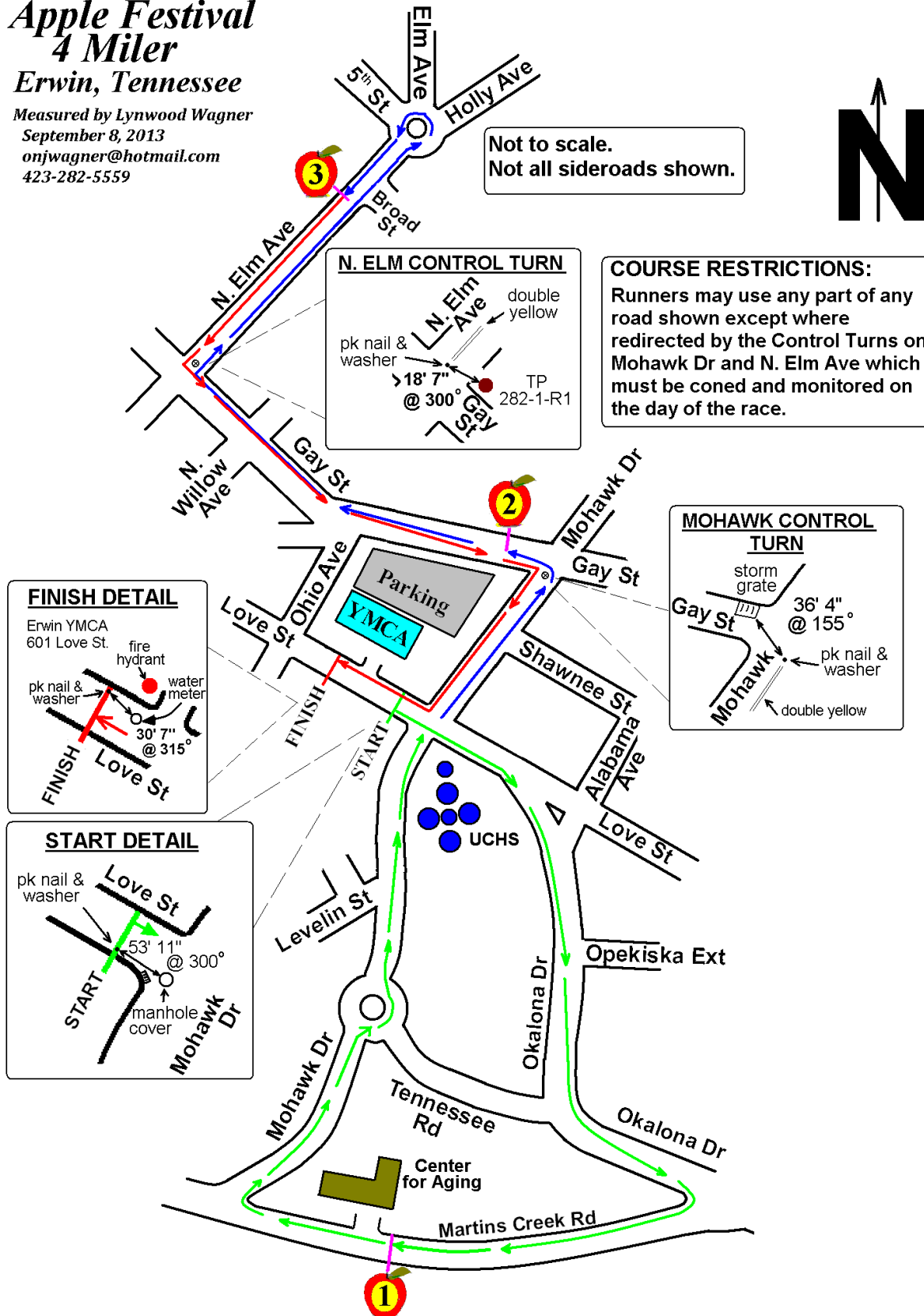
Measured by Lynwood Wagner

September 8, 2013

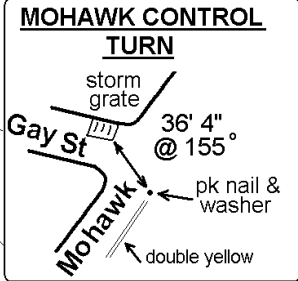
onjwagner@hotmail.com

423-282-5559

Not to scale.  
Not all sideroads shown.



**COURSE RESTRICTIONS:**  
Runners may use any part of any road shown except where redirected by the Control Turns on Mohawk Dr and N. Elm Ave which must be coned and monitored on the day of the race.



<p><b>START:</b> On S edge of Love St 53' 11" @ 300° from NW edge of manhole cover in Mohawk Dr.</p>	<p><b>MOHAWK CONTROL TURN:</b> In the center of Mohawk Dr at the intersection with Gay St 36' 4" @ 155° from SE corner of storm grate on E side of Gay St.</p>	<p><b>MILE 1:</b> On Martins Creek Rd E of entryway to Center for Aging 35' 2" @ 115° from E end of steel culvert pipe under entryway.</p>
<p><b>FINISH:</b> On N edge of Love St at 601 Love St 30' 7" @ 315° from NW edge of water meter cover S of a fire hydrant.</p>	<p><b>N. ELM CONTROL TURN:</b> In the center of N. Elm Ave at the intersection with Gay St 18' 7" @ 300° from TP 282-1-R1 at E corner.</p>	<p><b>MILE 2:</b> At 637 Gay St 18' 11" @ 290° from centerline of TP 56ST22.</p>
		<p><b>MILE 3:</b> On N. Elm Ave even w/ NE edge of driveway of brick house NE of 615 N. Elm.</p>